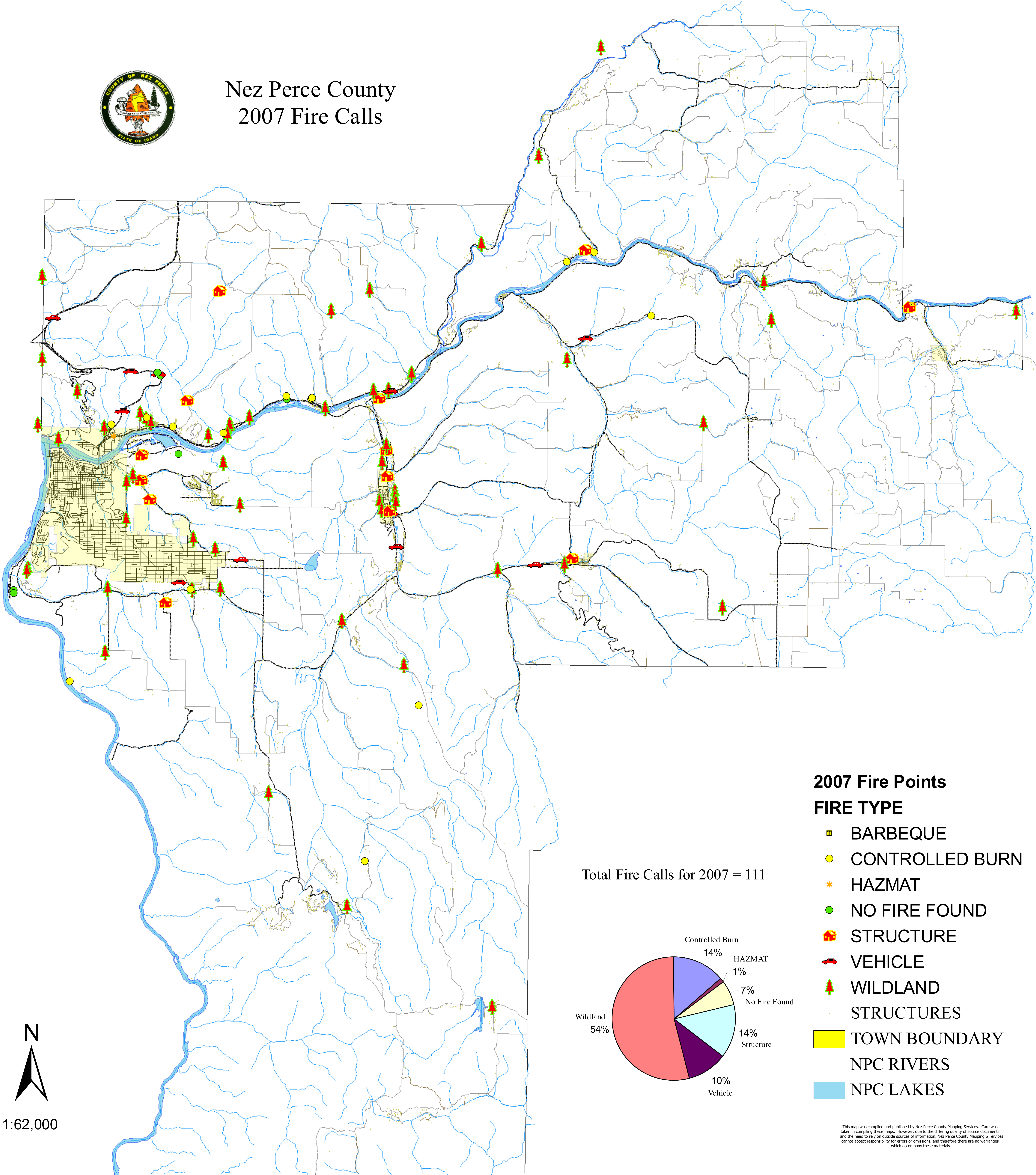
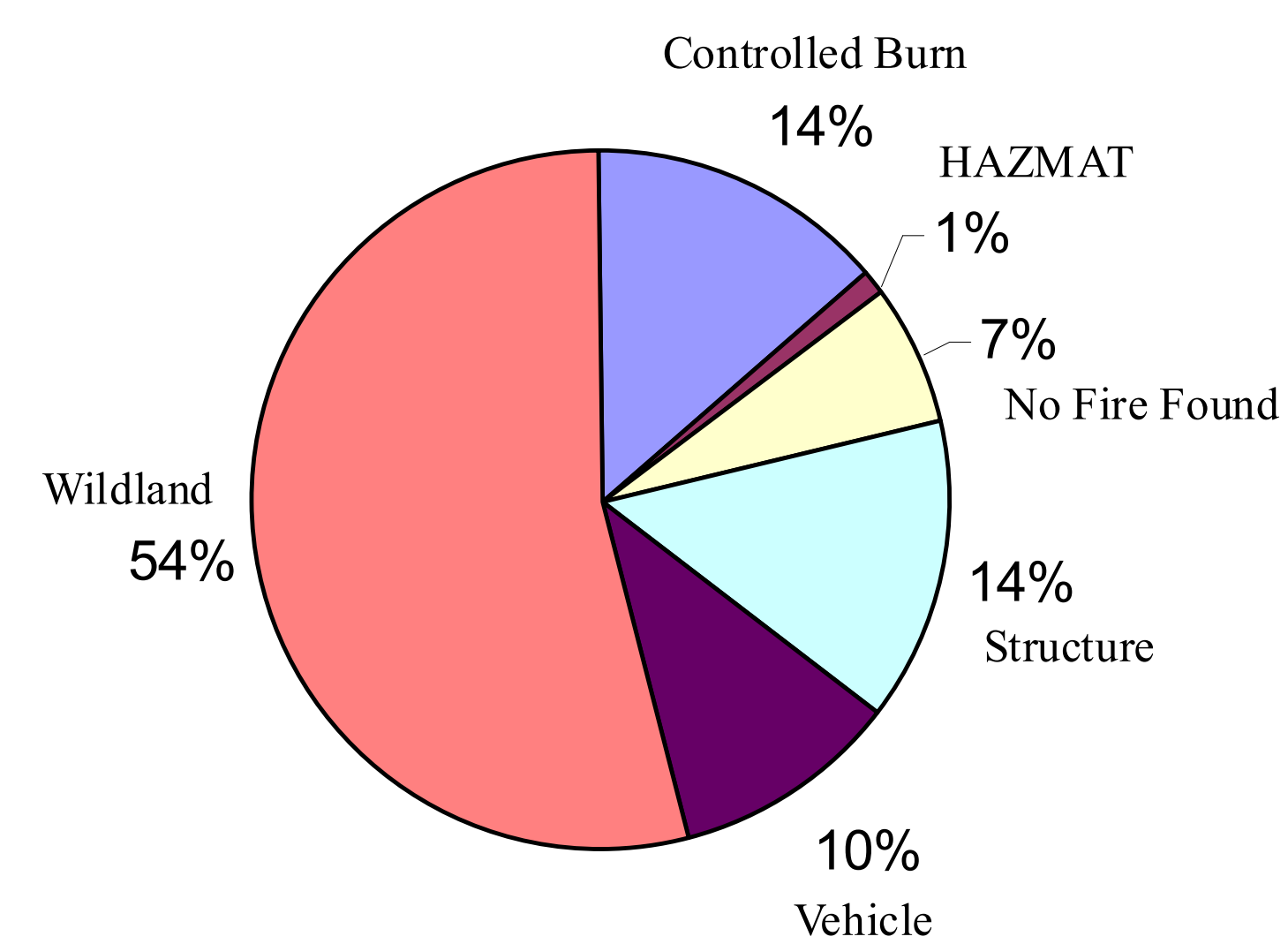












# Nez Perce County 2007 Fire Calls




Total Fire Calls for 2007 = 111



## 2007 Fire Points FIRE TYPE

-  BARBEQUE
-  CONTROLLED BURN
-  HAZMAT
-  NO FIRE FOUND
-  STRUCTURE
-  VEHICLE
-  WILDLAND
-  TOWN BOUNDARY
-  NPC RIVERS
-  NPC LAKES



1:62,000

This map was compiled and published by Nez Perce County Mapping Services. Care was taken in compiling these maps. However, due to the differing quality of source documents and the need to rely on outside sources of information, Nez Perce County Mapping Services cannot accept responsibility for errors or omissions, and therefore there are no warranties which accompany these materials.