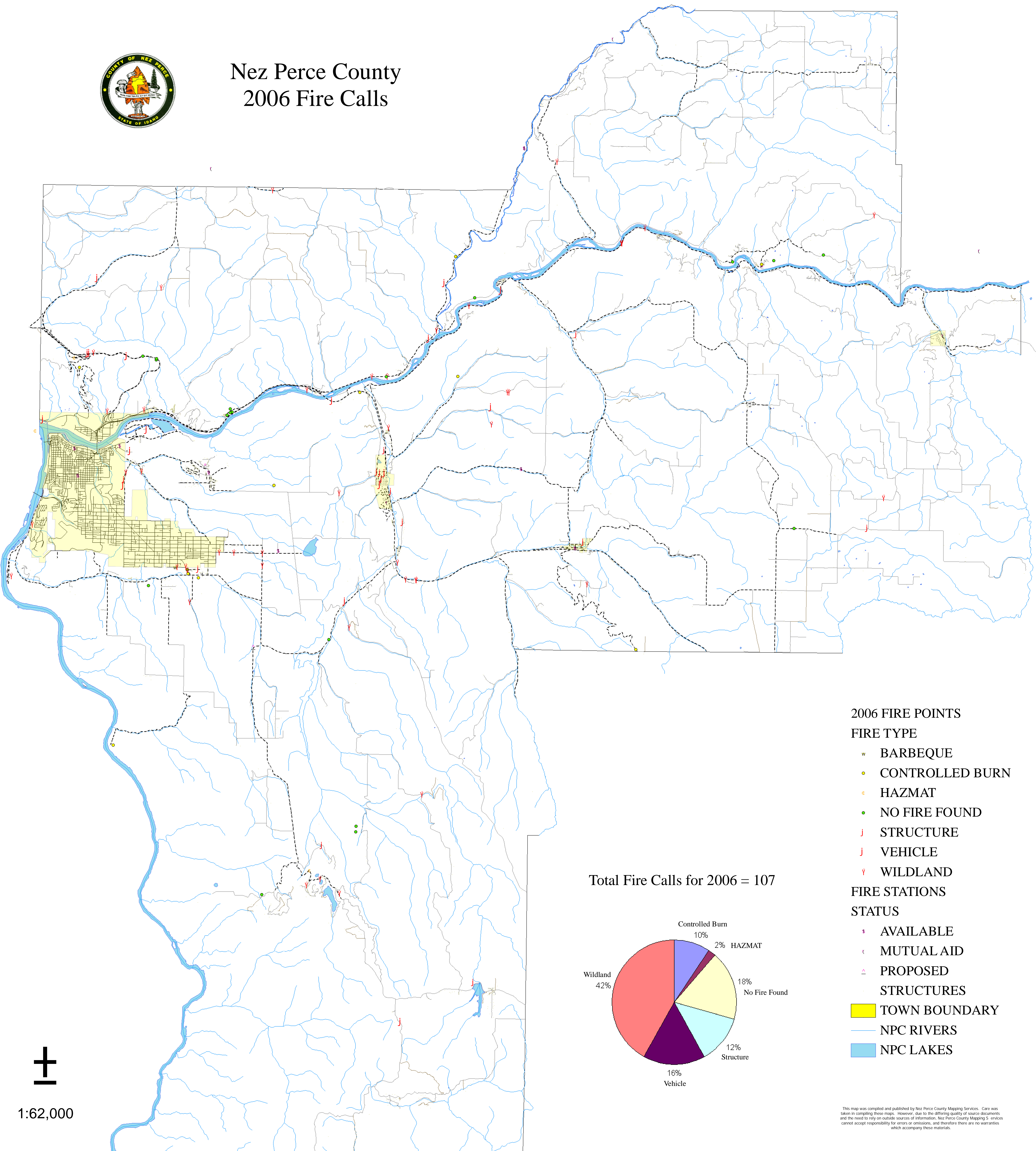




Nez Perce County 2006 Fire Calls



2006 FIRE POINTS

FIRE TYPE


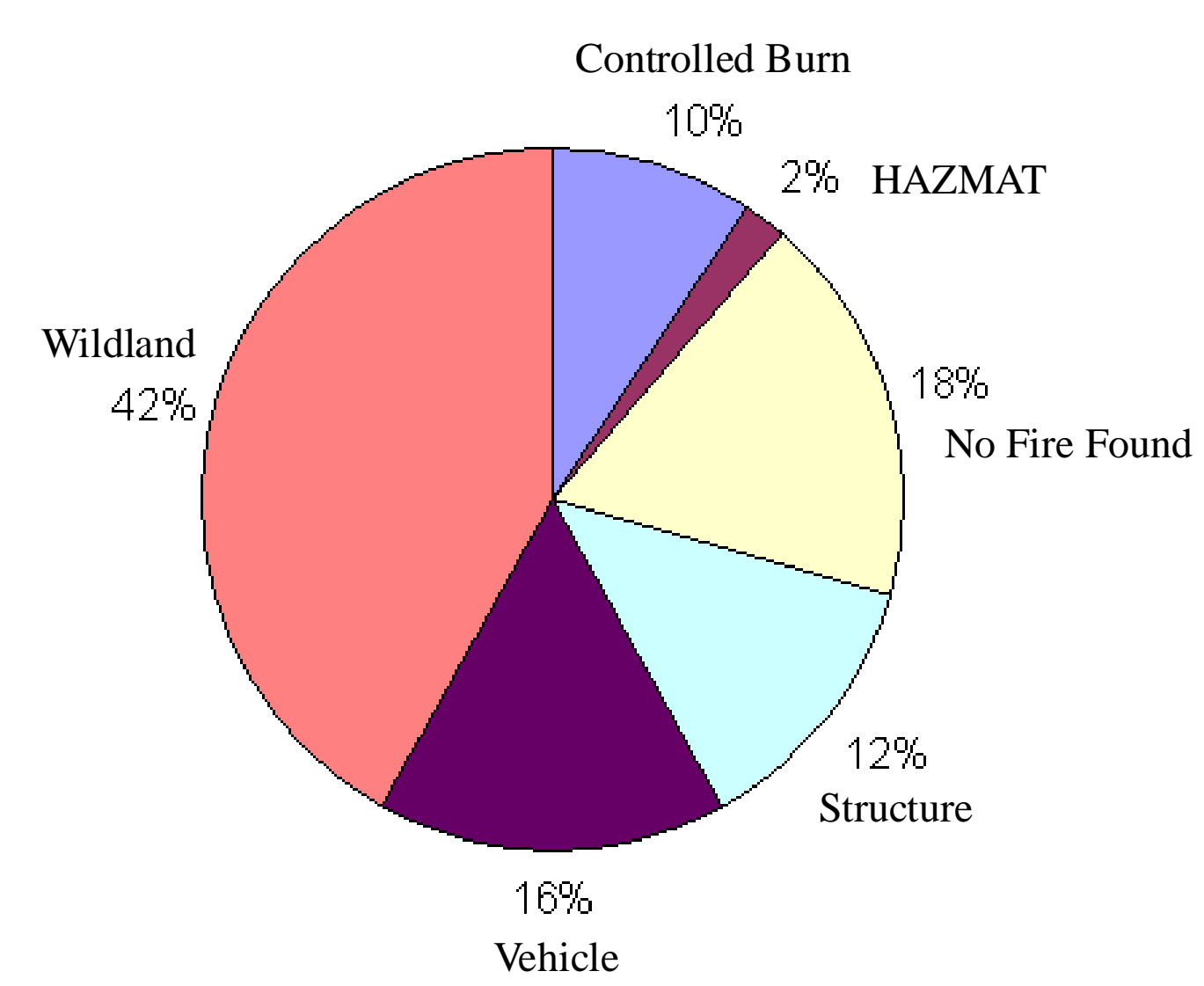
- W BARBEQUE
- C CONTROLLED BURN
- H HAZMAT
- N NO FIRE FOUND
- J STRUCTURE
- V VEHICLE
- Y WILDLAND

FIRE STATIONS

STATUS

- ▲ AVAILABLE
- c MUTUAL AID
- △ PROPOSED STRUCTURES
- TOWN BOUNDARY
- NPC RIVERS
- NPC LAKES

Total Fire Calls for 2006 = 107



1:62,000

This map was compiled and published by Nez Perce County Mapping Services. Care was taken in compiling these maps. However, due to the differing quality of source documents and the need to rely on outside sources of information, Nez Perce County Mapping Services cannot accept responsibility for errors or omissions, and therefore there are no warranties which accompany these materials.